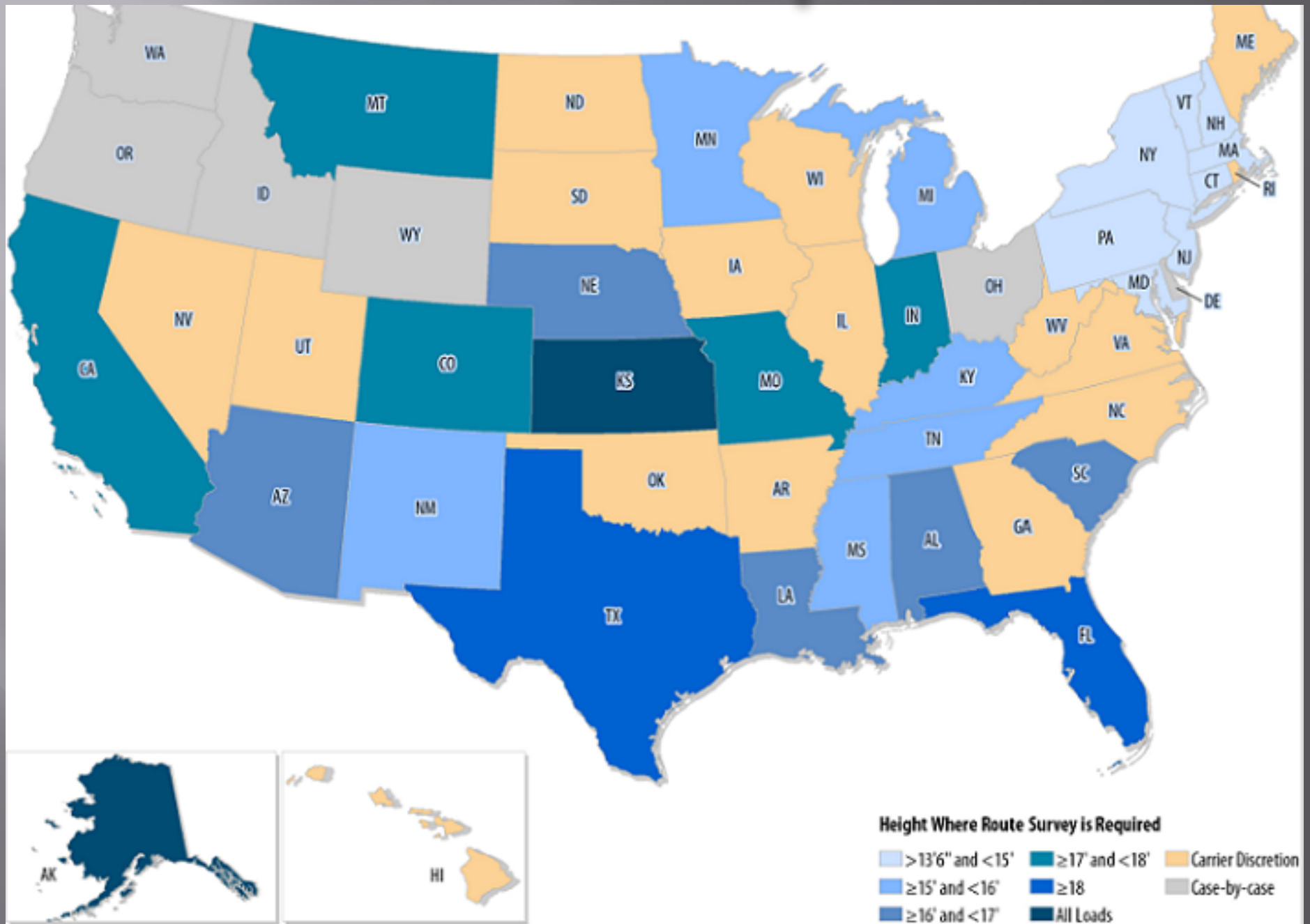


# Route Surveys

IF YOU HIT THIS SIGN,  
YOU WILL HIT THAT BRIDGE





# State Maps



Date Survey Completed	Route	Surveyor Name or Company	Conducted For Who	Pole Height	Gross Weight											
10/7/16		Surveyor Name	Superloads LLC	22	255,000											
Origin		Destination		Load Description	Steerable Trailer Axles											
MT-WY US-212		MT-AB Border Bypass Road		Vessel	Yes											
Total Dimensions Including Overhang																
Width		Length		Height	Trunnions	Minimum Ground Clearance										
22	Feet	1	Inches	300	Feet	2	Inches	21	Feet	0	Inches	Yes	Feet	0	Inches	9

Hwy/Road	Mile Marker	List of overhead obstructions, dimensional conflicts regarding width or height, railroad crossings with contact phone numbers & parking/staging locations, jurisdictional boundaries with contacts & traffic clearing locations. Identify type of strategy used to mitigate each conflict.
US-212	0.0	WY-MT State line - notify State of Montana & Montana Highway Patrol dispatch of entry mdtmcscontact@mt.gov / 855.647.3777
US-212	2.5	Alzada, MT Overnight parking available at Sinclair w/ food & fuel available / traffic clearing location.
US-212	3.6	Bridge crossing Little Missouri River w/ double rail

MT-39	51.2	<p>I-94 overpass - continue straight to stop sign / Right turn onto S-311 / turn radius clear (also Old Hwy 10E)</p>  <p>click above to insert image</p>
US-12	6.1	<p>At stop sign - turn left onto US12 - lights and cable at 19' - <b>full traffic control required to lift or remove signals - contractor XXXX to conduct lift</b></p> 



# Data Points

- **Date Survey Completed / By Who / For Who**
- **Height Pole Height**
- **Gross Weight**
- **Origin/Destination**
- **Load Description**
- **Steerable Trailer Axles**
- **Dimensions**
- **Trunnions**
- **Ground Clearance**
- **Digital Signature/Certification**
- **Route Narrative (may attach images)**
- **Attachments (Maps, Traffic Control etc..)**

**What's Missing?**

# Narrative

- List Overhead Obstructions
- Other Dimensional Conflicts
- Railroad Crossings Clearances & RR contacts (emergency & notifications)
- Planned & Emergency Parking/Staging Locations
- Traffic Clearing Locations
- Jurisdictional Boundaries & Contacts

What's Missing?

# Form

BLANK

Route Survey / Traffic Control Plan					
Page 1 of 1					
Date Survey Completed	Route Surveyor Name or Company	Contacted For Who	Pole Height	Gross Weight	
Origin	Destination	Load Description			Storable Trailer Axis
Total Dimensions Including Overhang					
Width	Length	Height	Overhang	Overhang	Maximum Shovel Clearance
<input type="text"/> ' <input type="text"/> "	<input type="text"/> ' <input type="text"/> "	<input type="text"/> ' <input type="text"/> "	<input type="text"/> ' <input type="text"/> "	<input type="text"/> ' <input type="text"/> "	<input type="text"/> ' <input type="text"/> "
Additions: <input type="text"/> ' <input type="text"/> "    Subtractions: <input type="text"/> ' <input type="text"/> "					
Notes: List of special circumstances, dimensional concerns regarding width or height, weight, load capacity, etc. List of special permits, permits, or other items required for transportation, including permits, load capacity, etc. List of special permits, permits, or other items required for transportation, including permits, load capacity, etc.					
Notes and trailers needed to offset effects/impacts including configuration drawings with load dimensions.					
<input type="text"/>					
<input type="button" value="Add File"/> <input type="button" value="Open File"/> <input type="button" value="Remove File"/>					

I, the undersigned certify that the information shown herein is known by me and is true and correct.

SIGNATURE OF SURVEYOR: \_\_\_\_\_

Double click on Form to open in Adobe

# SAMPLE

[illegible]

# Montana Permits vs. Diesel Price

